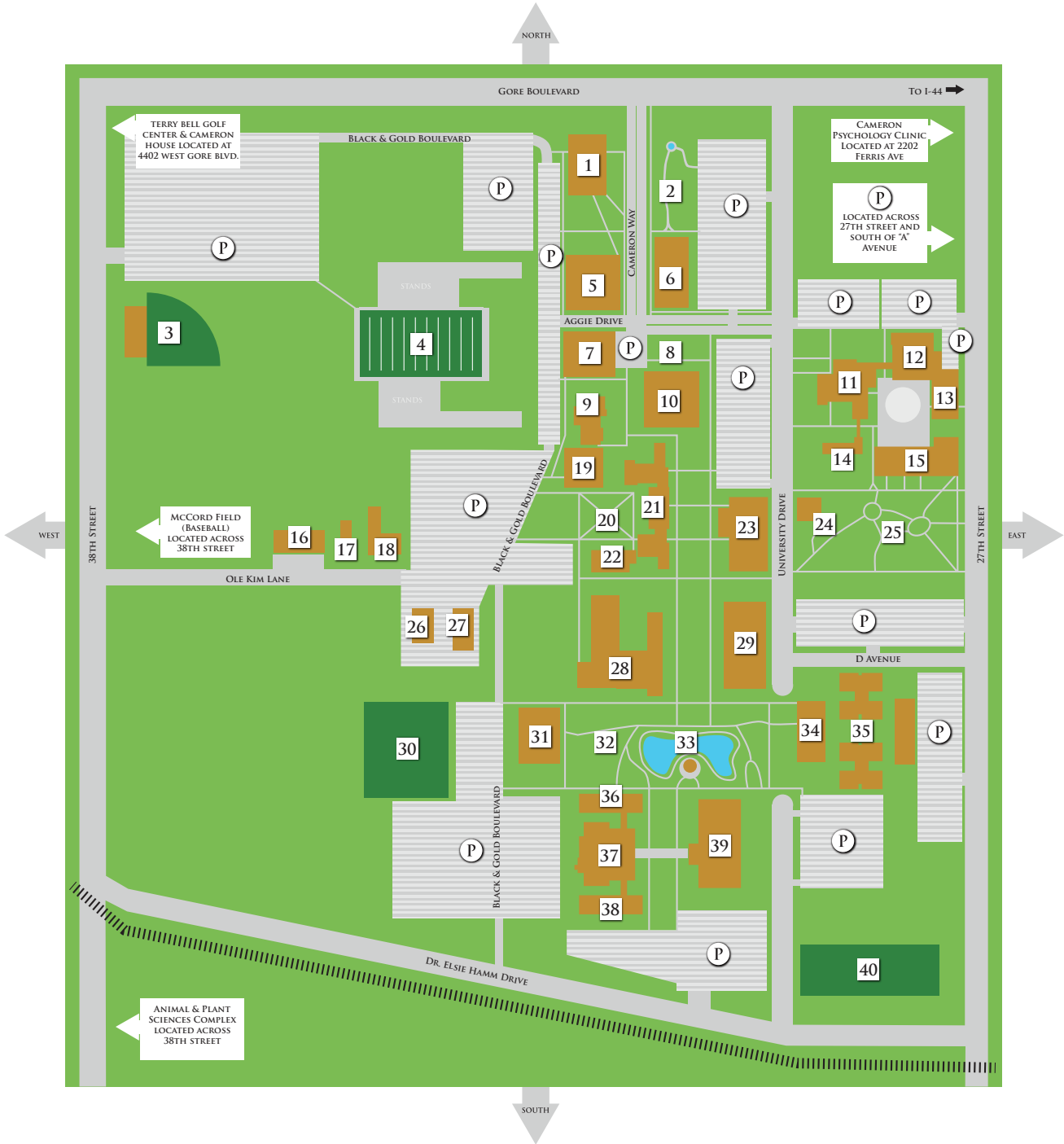





# CAMERON UNIVERSITY CAMPUS MAP



## MAP KEY

1. BURCH HALL
2. VETERANS GROVE
3. MCMAHON FIELD & ATHLETICS CENTER
4. CAMERON STADIUM
5. AGGIE GYM
6. HOWELL HALL
7. ADMINISTRATION BUILDING
8. JESSE DAVENPORT UNITY GARDEN
9. CENTER FOR EMERGING TECHNOLOGY AND ENTREPRENEURIAL STUDIES (CETES)
10. LIBRARY
11. MUSIC BUILDING
12. UNIVERSITY THEATRE
13. COMMUNICATION BUILDING
14. HAGGAR HALL
15. ART BUILDING
16. WAREHOUSE
17. GROUNDS
18. CARPENTRY
19. CETES CONFERENCE CENTER
20. CHARLES S. GRAYBILL, M.D. COURTYARD
21. NANCE - BOYER HALL

22. CONWILL HALL
23. ACADEMIC COMMONS
24. CAMERON EXCHANGE
25. CAMERON PARK
26. ENGINEERING/LOCKSMITH/CADD SERVICES
27. MAIL, TRANSPORTATION, AND CUSTODIAL SCIENCES COMPLEX
28. MCMAHON CENTENNIAL COMPLEX
29. STREICH-HENRY TENNIS COMPLEX/ MCMAHON FOUNDATION TENNIS COURTS
30. CYNTHIA S. ROSS HALL
31. BENTLEY GARDENS
32. MONICA & TOM MCCASLAND FAMILY POND
33. MCMAHON CENTER
34. CAMERON VILLAGE
35. NORTH SHEPLER TOWER
36. SHEPLER CENTER (BALLROOM, CENTENNIAL ROOM, WICHITA ROOM, CAFETERIA AND WELCOME CENTER)
37. SOUTH SHEPLER TOWER
38. AGGIE REC CENTER
39. INTRAMURAL FIELDS

-  PARKING
-  ATHLETIC FACILITIES
-  RAILROAD TRACKS

